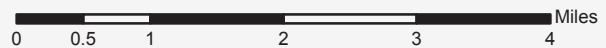
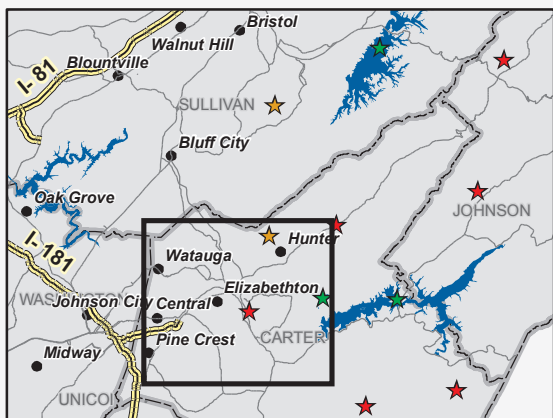
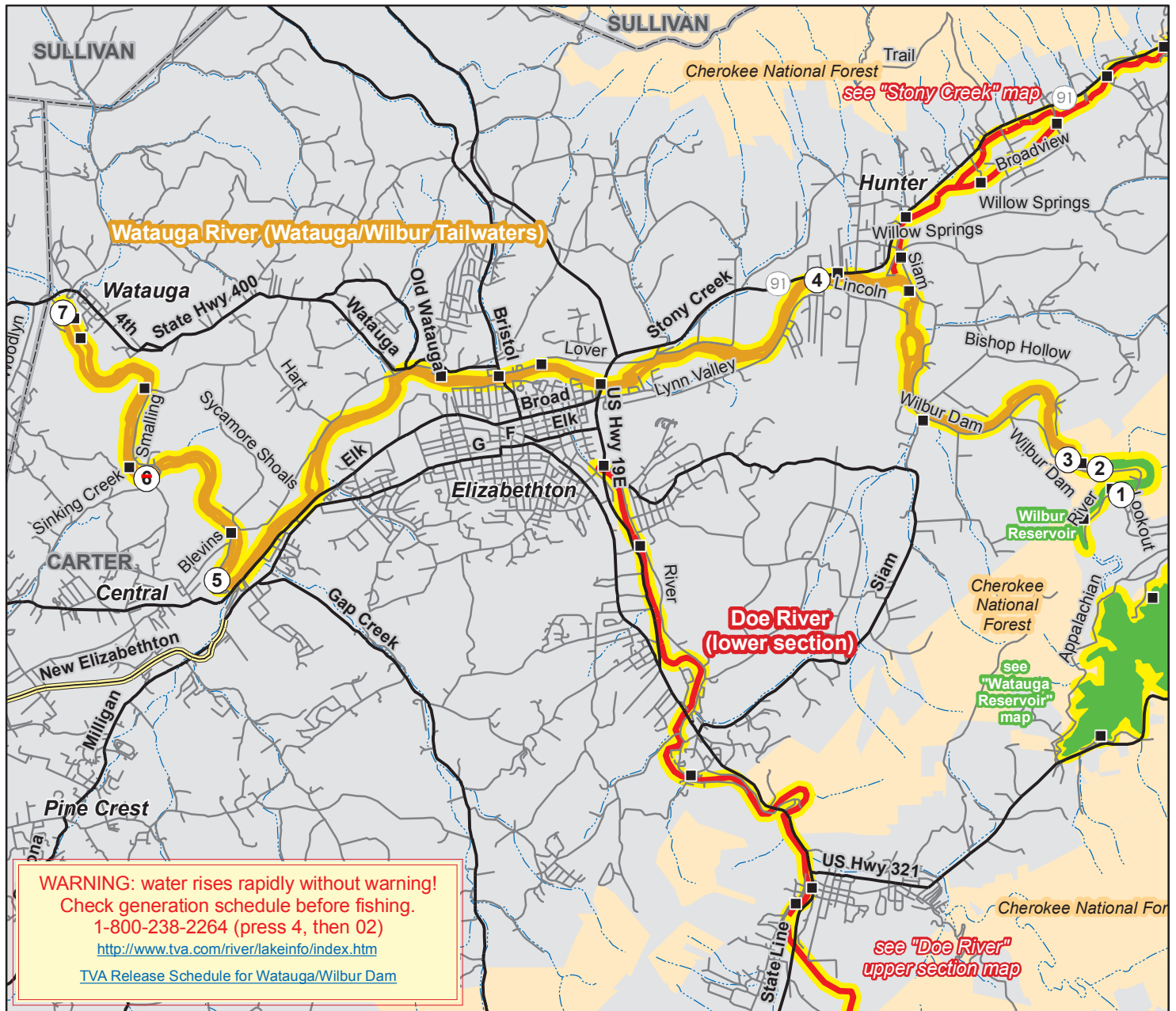




Stocked Trout Program

Watauga River (Watauga/Wilbur Reservoir) and Doe River



- Trout Stream or Lake
- Trout Reservoir
- Trout Tailwater
- Winter Trout Stream or Lake
- Stocking Site
- 1 Access Points (description on following page)



Stocked Trout Program - STREAM ACCESS INFORMATION

Wilbur Reservoir / Watauga Tailwater (Watauga River)

Map #	Description
1	Wilbur Reservoir Ramp, TVA, ramp with parking area
2	Pull-offs along Wilbur Dam Road, TVA, river access, no ramp
3	Wilbur Dam Parking Area, TVA, parking area below dam
4	Hunter Bridge Access Area, TWRA, ramp with gravel parking area
5	Blevins Road Access Area, TWRA, ramp with paved parking area
6	Access Area SOLD, unknown status
7	Highway 400 access at town of Watauga, concrete ramp, gravel parking area

TVA – Tennessee Valley Authority
TWRA – TN Wildlife Resources Agency